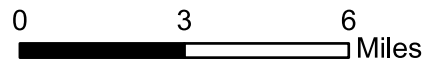
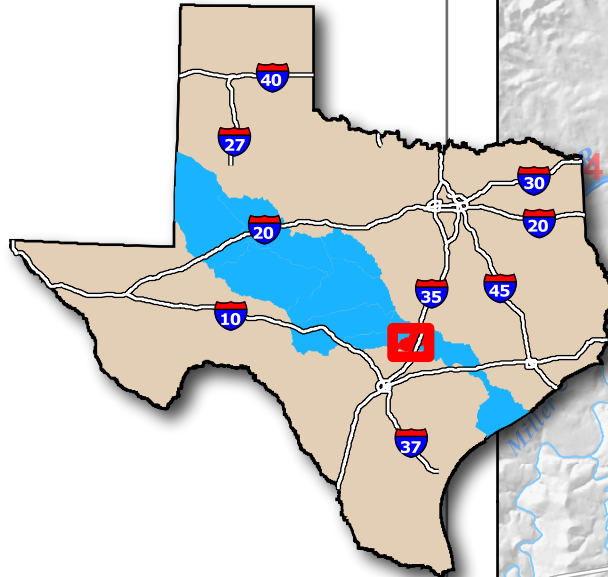


# Austin Watershed Monitoring Locations



## Area of Detail



## Legend

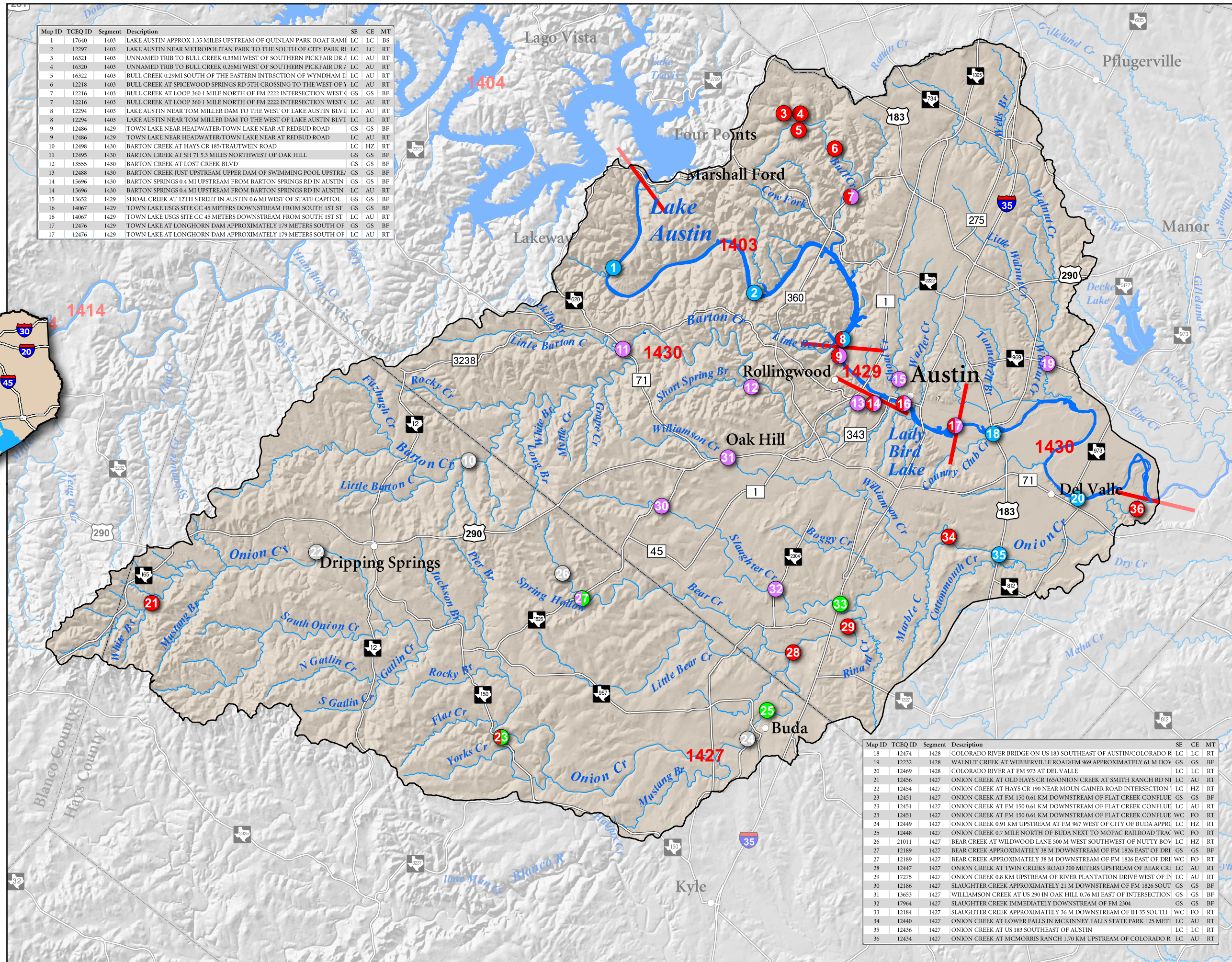
- Monitoring Agency**
- LCRA
  - City of Austin
  - TCEQ
  - USGS
  - Hays County
- Other Features**
- Cities
  - Counties
  - XXXX Stream Segments
  - Stream Segment Boundaries
  - Interstate Highways
  - US Highways
  - Major Roads
  - Lakes
  - Rivers
  - Creeks
  - Austin Watershed

Source:  
 Roads - TxDot  
 Counties - TxDot  
 Cities - TxDot  
 Watersheds - EPA  
 WaterBodies - EPA/USGS  
 Segments - TCEQ

This map has been produced by the Lower Colorado River Authority for its own use. Accordingly, certain information, features, or details may have been emphasized over others or may have been left out. LCRA does not warrant the accuracy of this map, either as to scale, accuracy or completeness.

August 3, 2011

Map ID	TCEQ ID	Segment	Description	SE	CE	MT
1	17640	1403	LAKE AUSTIN APPROX 1.35 MILES UPSTREAM OF QUINLAN PARK BOAT RAMI	LC	LC	BS
2	12297	1403	LAKE AUSTIN NEAR METROPOLITAN PARK TO THE SOUTH OF CITY PARK R	LC	LC	RT
3	16321	1403	UNNAMED TRIB TO BULL CREEK 0.33MI WEST OF SOUTHERN PICKFAIR DR /	LC	AU	RT
4	16320	1403	UNNAMED TRIB TO BULL CREEK 0.26MI WEST OF SOUTHERN PICKFAIR DR /	LC	AU	RT
5	16322	1403	BULL CREEK 0.29MI SOUTH OF THE EASTERN INTRSCION OF WYNDHAM I	LC	AU	RT
6	12218	1403	BULL CREEK AT SPICEWOOD SPRINGS RD 5TH CROSSING TO THE WEST OF Y	LC	AU	RT
7	12216	1403	BULL CREEK AT LOOP 360 1 MILE NORTH OF FM 2222 INTERSECTION WEST	GS	GS	BF
7	12216	1403	BULL CREEK AT LOOP 360 1 MILE NORTH OF FM 2222 INTERSECTION WEST	LC	AU	RT
8	12294	1403	LAKE AUSTIN NEAR TOM MILLER DAM TO THE WEST OF LAKE AUSTIN BLVD	LC	AU	RT
8	12294	1403	LAKE AUSTIN NEAR TOM MILLER DAM TO THE WEST OF LAKE AUSTIN BLVD	LC	LC	RT
9	12486	1429	TOWN LAKE NEAR HEADWATER/TOWN LAKE NEAR AT REDBUD ROAD	GS	GS	BF
9	12486	1429	TOWN LAKE NEAR HEADWATER/TOWN LAKE NEAR AT REDBUD ROAD	LC	AU	RT
10	12498	1430	BARTON CREEK AT HAYS CR 185/TRAUTWEIN ROAD	LC	HZ	RT
11	12495	1430	BARTON CREEK AT SH 71 5.3 MILES NORTHWEST OF OAK HILL	GS	GS	BF
12	13555	1430	BARTON CREEK AT LOST CREEK BLVD	GS	GS	BF
13	12488	1430	BARTON CREEK JUST UPSTREAM UPPER DAM OF SWIMMING POOL UPSTRE	GS	GS	BF
14	15696	1430	BARTON SPRINGS 0.4 MI UPSTREAM FROM BARTON SPRINGS RD IN AUSTIN	GS	GS	BF
14	15696	1430	BARTON SPRINGS 0.4 MI UPSTREAM FROM BARTON SPRINGS RD IN AUSTIN	LC	AU	RT
15	13652	1429	SHOAL CREEK AT 12TH STREET IN AUSTIN 0.6 MI WEST OF STATE CAPITOL	GS	GS	BF
16	14067	1429	TOWN LAKE USGS SITE CC 45 METERS DOWNSTREAM FROM SOUTH 1ST ST	GS	GS	BF
16	14067	1429	TOWN LAKE USGS SITE CC 45 METERS DOWNSTREAM FROM SOUTH 1ST ST	LC	AU	RT
17	12476	1429	TOWN LAKE AT LONGHORN DAM APPROXIMATELY 179 METERS SOUTH OF	GS	GS	BF
17	12476	1429	TOWN LAKE AT LONGHORN DAM APPROXIMATELY 179 METERS SOUTH OF	LC	AU	RT



Map ID	TCEQ ID	Segment	Description	SE	CE	MT
18	12474	1428	COLORADO RIVER BRIDGE ON US 183 SOUTHEAST OF AUSTIN/COLORADO R	LC	LC	RT
19	12232	1428	WALNUT CREEK AT WEBBERVILLE ROAD/FM 969 APPROXIMATELY 61 M DOV	GS	GS	BF
20	12469	1428	COLORADO RIVER AT FM 973 AT DEL VALLE	LC	LC	RT
21	12456	1427	ONION CREEK AT OLD HAYS CR 165/ONION CREEK AT SMITH RANCH RD NI	LC	AU	RT
22	12454	1427	ONION CREEK AT HAYS CR 190 NEAR MOUN GAINER ROAD INTERSECTION	LC	HZ	RT
23	12451	1427	ONION CREEK AT FM 150 0.61 KM DOWNSTREAM OF FLAT CREEK CONFLUE	GS	GS	BF
23	12451	1427	ONION CREEK AT FM 150 0.61 KM DOWNSTREAM OF FLAT CREEK CONFLUE	LC	AU	RT
23	12451	1427	ONION CREEK AT FM 150 0.61 KM DOWNSTREAM OF FLAT CREEK CONFLUE	WC	FO	RT
24	12449	1427	ONION CREEK 0.91 KM UPSTREAM AT FM 967 WEST OF CITY OF BUDA APPR	LC	AU	RT
25	12448	1427	ONION CREEK 0.7 MILE NORTH OF BUDA NEXT TO MOPAC RAILROAD TRAC	WC	FO	RT
26	21011	1427	BEAR CREEK AT WILDWOOD LANE 500 M WEST SOUTHWEST OF NUTTY BOV	LC	HZ	RT
27	12189	1427	BEAR CREEK APPROXIMATELY 38 M DOWNSTREAM OF FM 1826 EAST OF DRI	GS	GS	BF
27	12189	1427	BEAR CREEK APPROXIMATELY 38 M DOWNSTREAM OF FM 1826 EAST OF DRI	WC	FO	RT
28	12447	1427	ONION CREEK AT TWIN CREEKS ROAD 200 METERS UPSTREAM OF BEAR CRI	LC	AU	RT
29	17275	1427	ONION CREEK 0.8 KM UPSTREAM OF RIVER PLANTATION DRIVE WEST OF IN	LC	AU	RT
30	12186	1427	SLAUGHTER CREEK APPROXIMATELY 21 M DOWNSTREAM OF FM 1826 SOUT	GS	GS	BF
31	13653	1427	WILLIAMSON CREEK AT US 290 IN OAK HILL 0.76 MI EAST OF INTERSECTION	GS	GS	BF
32	17964	1427	SLAUGHTER CREEK IMMEDIATELY DOWNSTREAM OF FM 2304	GS	GS	BF
33	12184	1427	SLAUGHTER CREEK APPROXIMATELY 36 M DOWNSTREAM OF IH 35 SOUTH	WC	FO	RT
34	12440	1427	ONION CREEK AT LOWER FALLS IN MCKINNEY FALLS STATE PARK 125 MET	LC	AU	RT
35	12436	1427	ONION CREEK AT US 183 SOUTHEAST OF AUSTIN	LC	LC	RT
36	12434	1427	ONION CREEK AT MCMORRIS RANCH 1.70 KM UPSTREAM OF COLORADO R	LC	AU	RT