



Lake Travis Watershed Map














0 8 16 Miles



Area of Detail

Legend

	Cities		Interstate Highways
	Counties		US Highways
	Stream Segments		Major Roads
	Stream Segment Boundaries		Lakes
	Lake Travis Watershed		Rivers
			Creeks

- LCRA**
ENERGY • WATER • COMMUNITY SERVICES
- Source:
Roads - TxDot
Counties - TxDot
Cities - TxDot
Watersheds - EPA
WaterBodies - EPA/USGS
Segments - TCEQ
- This map has been produced by the Lower Colorado River Authority for its own use. Accordingly, certain information, features, or details may have been emphasized over others or may have been left out. LCRA does not warrant the accuracy of this map, either as to scale, accuracy or completeness.
- August 11, 2008

